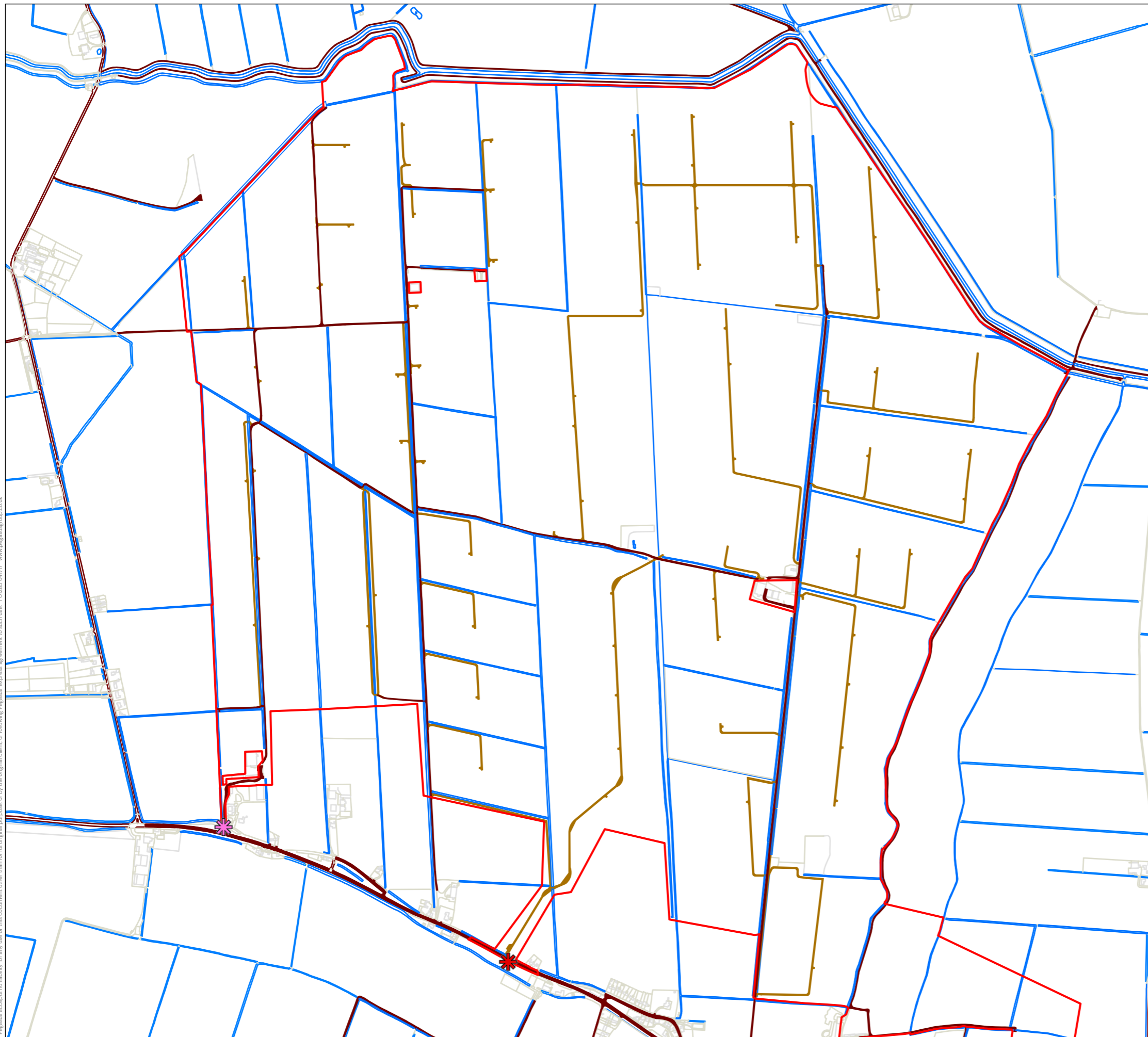







Copyright Pegasus Planning Group Ltd. © Crown copyright and database rights 2023. Ordnance Survey 0100031673. Empaste Licence number 0100031673. Fromip Licence number 100000448. Pegasus accepts no liability for any use of this document other than for its original purpose, or by the original client, or following Pegasus' express agreement to such use. T 01285 847177 www.pegasusppg.co.uk



KEY

-  Order Limits
-  Temporary Access
-  Proposed Site Entrance
-  Existing Road / Track
-  Indicative Internal Access Tracks

DCO Document Reference: 6.2.4
APFP Regulation: 5(2)(a)

FIGURE 4.1b PROPOSED SITE ACCESS AND INTERNAL ACCESS

DATE	SCALE	SHEET	REVISION
06/02/2023	1:12,000@A3	-	-

DRAWING NUMBER
P20-2370_84



ecotricity

**PEGASUS
GROUP**